

Outer Dowsing Offshore Wind

Environmental Statement

Chapter 28 Landscape and Visual Assessment

Volume 2 Figures Part 1 of 15

Date: February 2025

Document Reference: 6.2.28

Revision: 2.0

Company:		Outer Dowsing Offshore Wind		Asset:		Whole Asset	
Project:		Whole Wind Farm		Sub Project/Package:		Whole Asset	
Document Title or Description:		Chapter 28 Landscape and Visual Assessment Figures (Part 1 of 15)					
Internal Document Number:		PP1-ODOW-DEV-CS-FIG-0028_02		3 rd Party Doc No (If applicable):		N/A	
Rev No.	Date	Status / Reason for Issue	Author	Checked by	Reviewed by		Approved by
1.0	March 2024	DCO Application	SLR	SLR	Shepherd & Wedderburn		Outer Dowsing
2.0	February 2025	Examination Update	SLR	SLR	Shepherd & Wedderburn		Outer Dowsing

Table of Figures

- Figure 28.1 Study Area Landfall / Onshore Cable Route (1 of 4) (document reference 6.2.28.1)
- Figure 28.2 Study Area Onshore Cable Route (North) (2 of 4) (document reference 6.2.28.2)
- Figure 28.3 Study Area Onshore Cable Route (South) (3 of 4) (document reference 6.2.28.3)
- Figure 28.4 Study Area Onshore Cable Route / OnSS (4 of 4) (document reference 6.2.28.4)
- Figure 28.5 OnSS Bare Ground ZTV with viewpoints (document reference 6.2.28.5)
- Figure 28.6 OnSS Screened ZTV with Viewpoints (Existing Screening) (document reference 6.2.28.6)
- Figure 28.7 National Landscape Character Areas (document reference 6.2.28.7)

Change Log

- Figures 28.1 – 28.7 inclusive, have been updated to reflect refinements to the Project Order Limits made during Examination.



Legend

- Order Limits
- Order Limits 1km Study Area
- Onshore Segment Break

Coordinate System: British National Grid

0 0.5 1 2 Kilometres

Scale: 1:50,000

A3 Page Size

Environmental Statement Version 2
Examination Update

Study Area
Landfall / Onshore Cable Route (1 of 4)
Figure 28.1

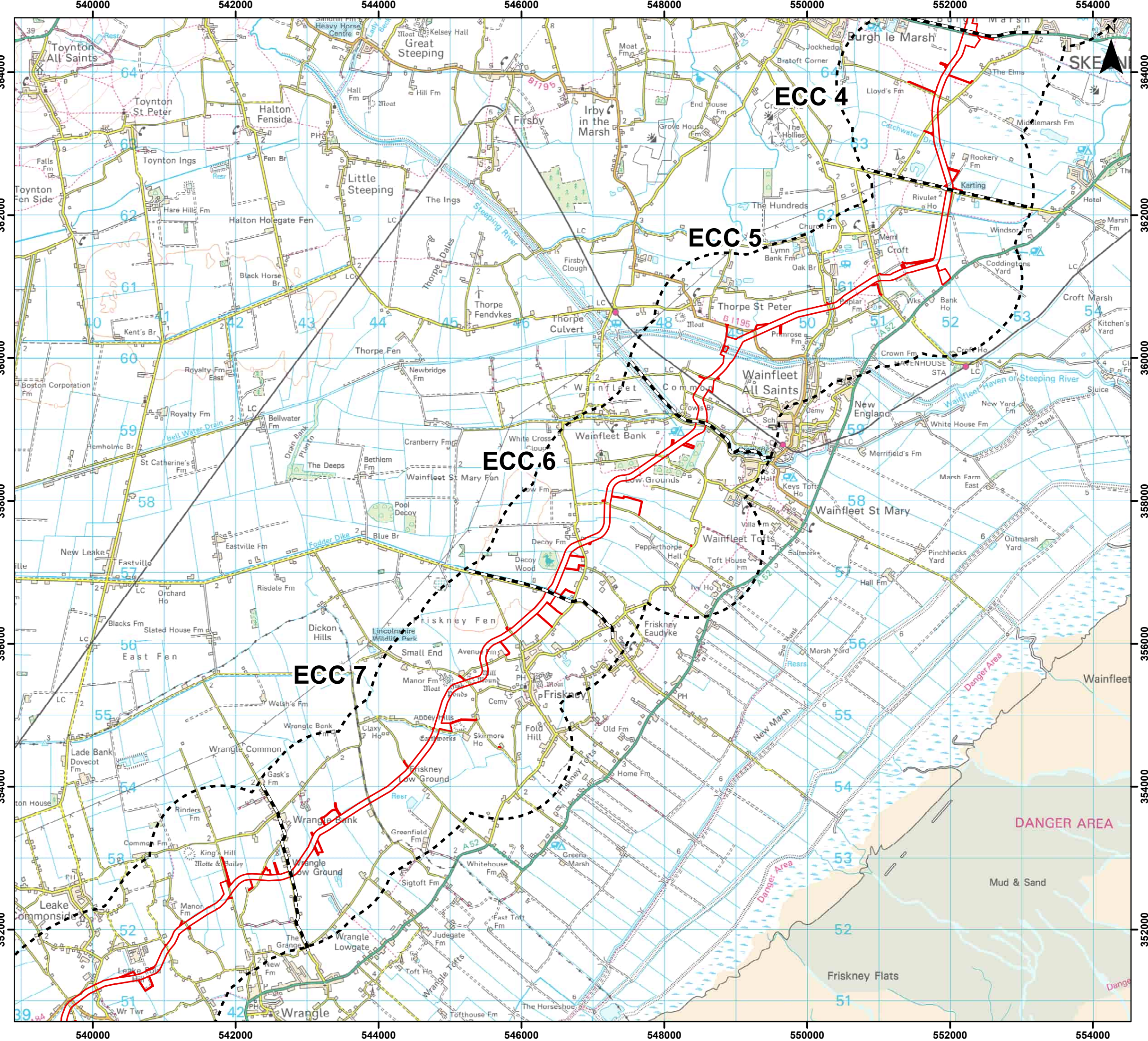
OUTER
DOWING
OFFSHORE WIND

SLR

Date: 19/02/2025
Produced By: CS
Revision: 2.0

© Crown copyright [and
database rights] (2024)
0100031673

Document Path: \\GIS1\asGIS Projects\1\Projects\05356 - G&B Consultants Ltd\00012 GTR4 Outer Dowing Technical\Drawings\King\2024_05_S5\1D5\landscape\Onshore\05356_00012_1222_0_Study Area.mxd



Legend

- Order Limits
- Order Limits 1km Study Area
- Onshore Segment Break

Coordinate System: British National Grid

0 0.5 1 2 Kilometres

Scale: 1:50,000

A3 Page Size

Environmental Statement Version 2
Examination Update

Study Area
Onshore Cable Route (North) (2 of 4)
Figure 28.2

Date: 19/02/2025
Produced By: CS
Revision: 2.0

© Crown copyright [and database rights] (2024)
0100031673

Document Path: \\GIS1\asGIS\Projects\1\Projects\05356 - Outer Dowsing\Technical\Drawings\King\2024\05356\Drawings\05356_00012_1222_0 Study Area\enx.dwg



Legend

- Order Limits
- Order Limits 1km Study Area
- Onshore Segment Break

Coordinate System: British National Grid

0 0.5 1 2 Kilometres

Scale: 1:50,000

A3 Page Size

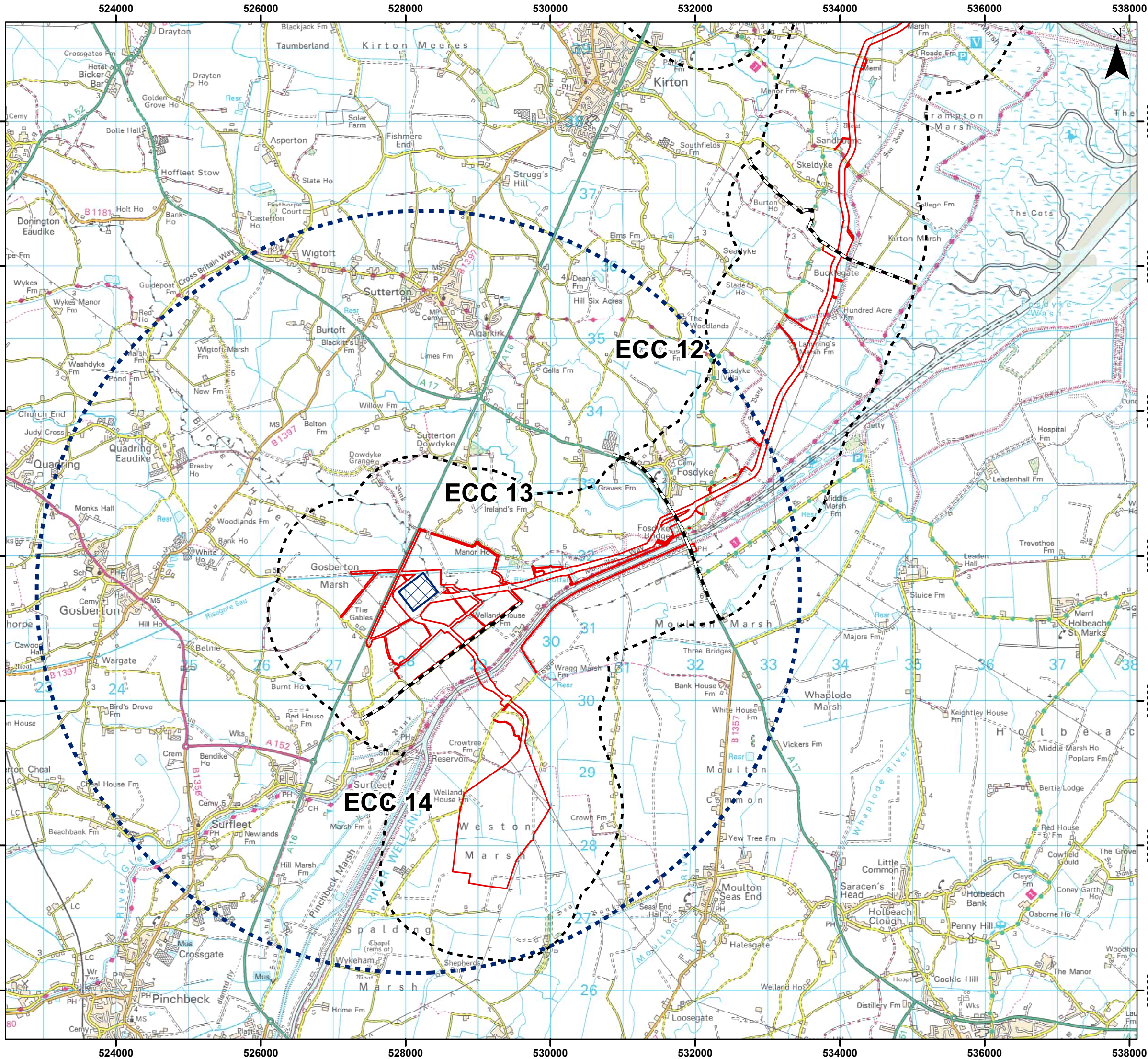
Environmental Statement Version 2
Examination Update

Study Area
Onshore Cable Route (South) (3 of 4)
Figure 28.3

Date: 19/02/2025
Produced By: CS
Revision: 2.0

© Crown copyright [and database rights] (2024)
0100031673

Document Path: \\GIS1\GIS\Projects\1\Projects\05356 - Outer Dowsing\Tech\GIS\Drawings\King\2024_05_S5\1D5\Landscapes\Onshore\05356_00012_1222_0_Study_Area.mxd



Legend

- Onshore Substation (OnSS) Footprint
- Order Limits
- Order Limits 1km Study Area
- ONSS Site 5km Study Area
- Onshore Segment Break

Coordinate System: British National Grid

0 0.5 1 2 Kilometres

Scale: 1:50,000

A3 Page Size

Environmental Statement Version 2
Examination Update

Study Area
Onshore Cable Route / OnSS (4 of 4)
Figure 28.4

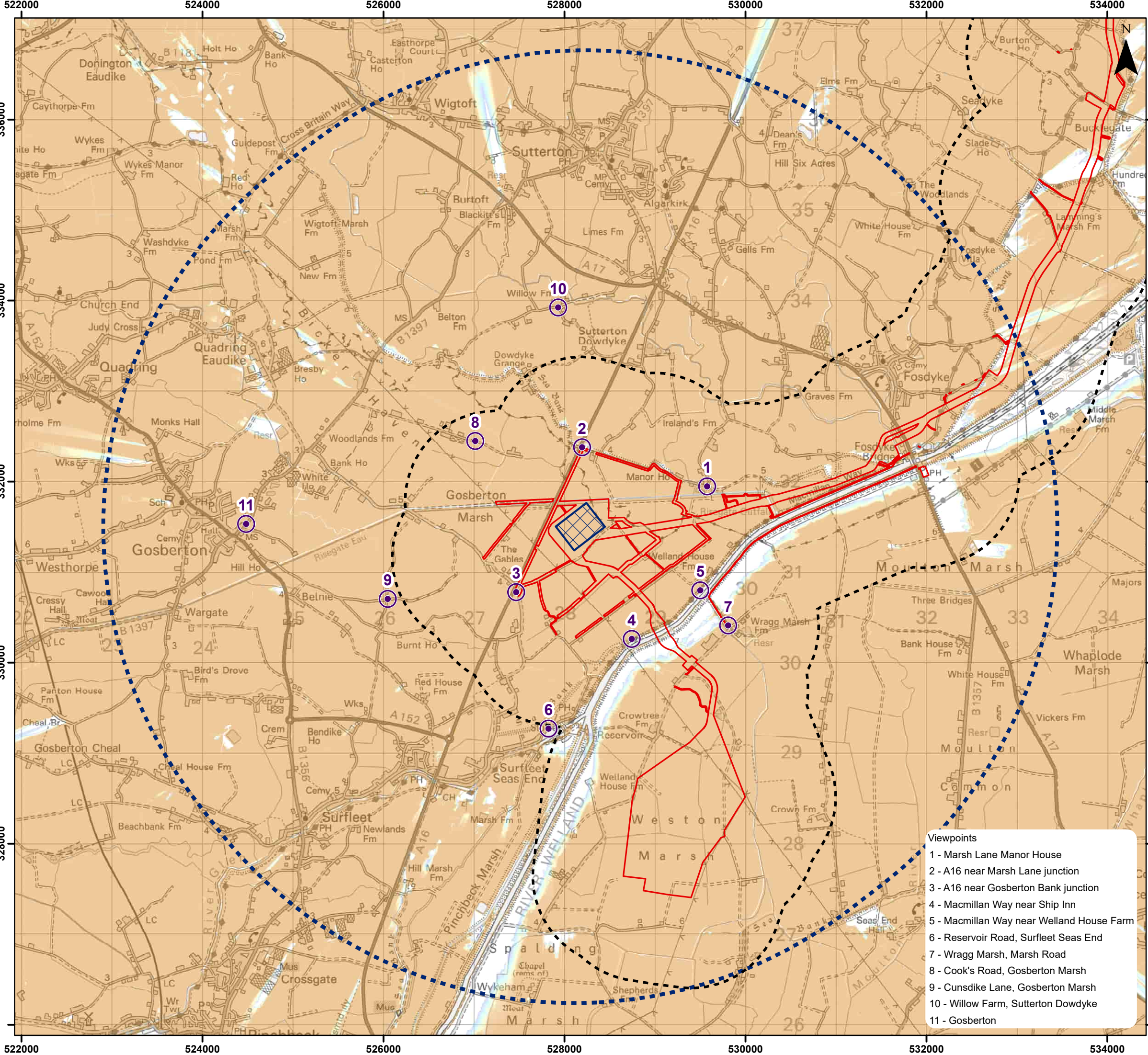
OUTER DOWSING
OFFSHORE WIND

SLR

Date: 19/02/2025
Produced By: CS
Revision: 2.0

© Crown copyright [and database rights] (2024)
0100031673

Document Path: \\GIS1\asGIS\Projects_1\Projects\05356 - Gobe Consultants Ltd\00012 GTR4 Outer Dowsing Tech\GIS\Drawings\King\2024_05_S5\1D5\landscape\Onshore\05356_00012_1222_0_Study Area\axd



Legend

- Order Limits
- Onshore Substation (OnSS) Footprint
- Order Limits 1km Study Area
- OnSS Site 5km Study Area
- Representative Viewpoint

Bare Ground ZTV*
(Theoretical Visibility of a large number of points arranged around the upper perimeter of the maximum substation 3D envelope.)

High
Low

ZTV has been generated based on the dimensions of the AIS substation footprint combined with the maximum height of the GIS substation to ensure theoretical visibility represents the maximum dimensions.

*This ZTV shows higher to lower visibility based on the amount of onshore substation visible as represented by a perimeter of points with a 10m spacing arranged around the upper perimeter of the maximum substation 3D envelope. The ZTV does not indicate the decrease in scale that occurs with increased distance from the onshore substation.

Substation Height:	20.9m	Observer height:	2m
DTM:	EA LiDAR DTM 2m	Surface features:	Excluded
DTM resolution:	2m	Earth curvature:	Included

Sources:
© Environment Agency copyright and/or database right (2024). All rights reserved.



Coordinate System: British National Grid
0 0.5 1 2 Kilometres

Scale: 1:40,000 A3 Page Size

Environmental Statement Version 2
Examination Update

OnSS Bare Ground ZTV with Viewpoints

Figure 28.5

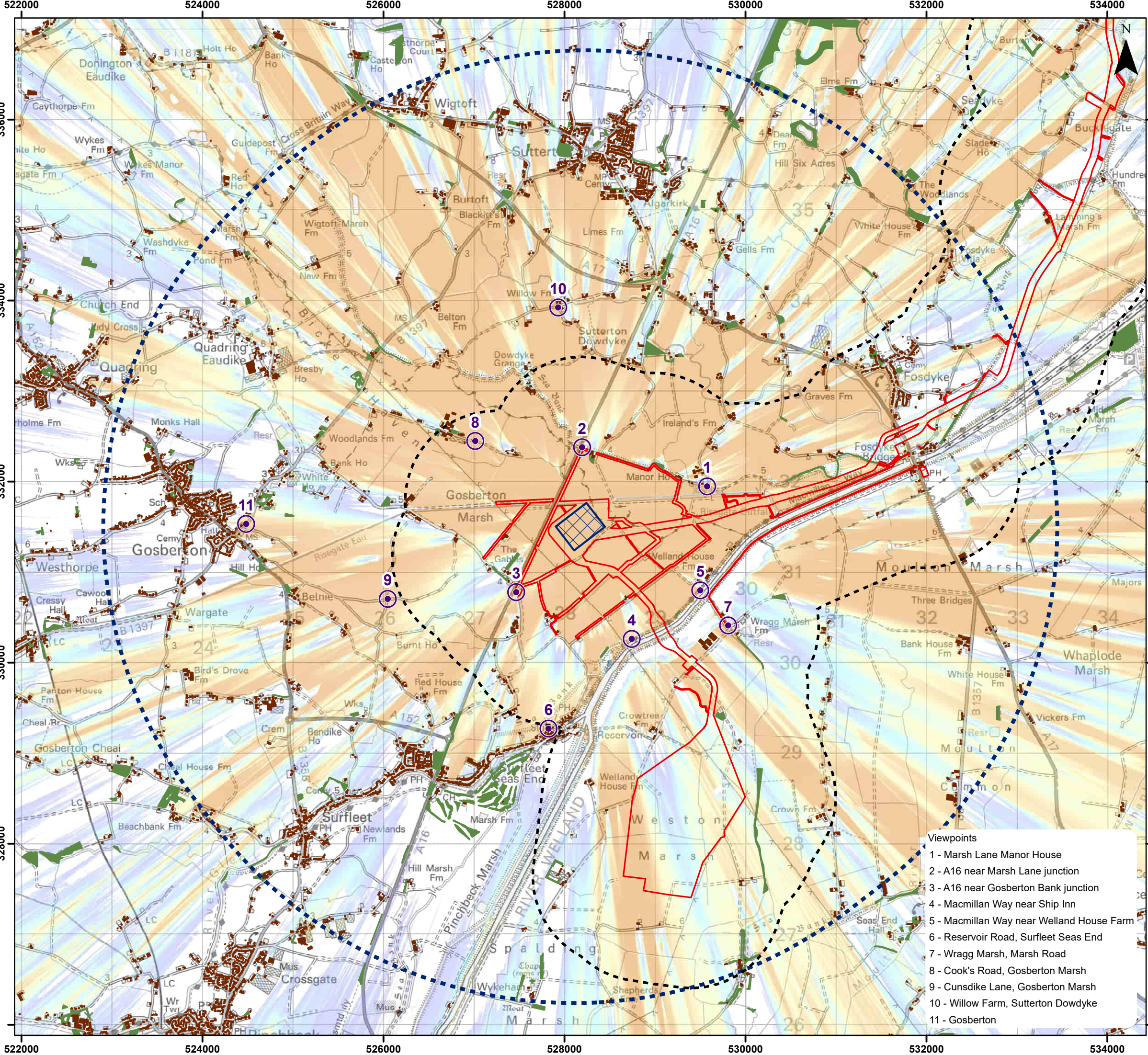


Date: 19/02/2025
Produced By: CS
Revision: 2.0

SLR

© Crown copyright [and database rights] (2024)
0100031673

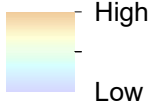
- Viewpoints
- 1 - Marsh Lane Manor House
 - 2 - A16 near Marsh Lane junction
 - 3 - A16 near Gosberton Bank junction
 - 4 - Macmillan Way near Ship Inn
 - 5 - Macmillan Way near Welland House Farm
 - 6 - Reservoir Road, Surfleet Seas End
 - 7 - Wragg Marsh, Marsh Road
 - 8 - Cook's Road, Gosberton Marsh
 - 9 - Cunsdike Lane, Gosberton Marsh
 - 10 - Willow Farm, Sutterton Dowdyke
 - 11 - Gosberton



Legend

- Order Limits
- OnSS Site
- Order Limits 1km Study Area
- OnSS Site 5km Study Area
- Representative Viewpoint
- Building
- Woodland

Screened ZTV*
(Theoretical Visibility of a large number of points arranged around the upper perimeter of the maximum substation 3D envelope.)



ZTV has been generated based on the dimensions of the AIS substation footprint combined with the maximum height of the GIS substation to ensure theoretical visibility represents the maximum dimensions.

*This ZTV shows higher to lower visibility based on the amount of onshore substation visible as represented by a perimeter of points with a 10m spacing arranged around the upper perimeter of the maximum substation 3D envelope. The ZTV does not indicate the decrease in scale that occurs with increased distance from the onshore substation.

Substation Height:	20.9m	Observer height:	2m
DSM:	EA LIDAR DSM 2m	Surface features:	Included
DSM resolution:	2m	Earth curvature:	Included

Sources:
© Environment Agency copyright and/or database right (2024). All rights reserved.



Coordinate System: British National Grid
0 0.5 1 2 Kilometres

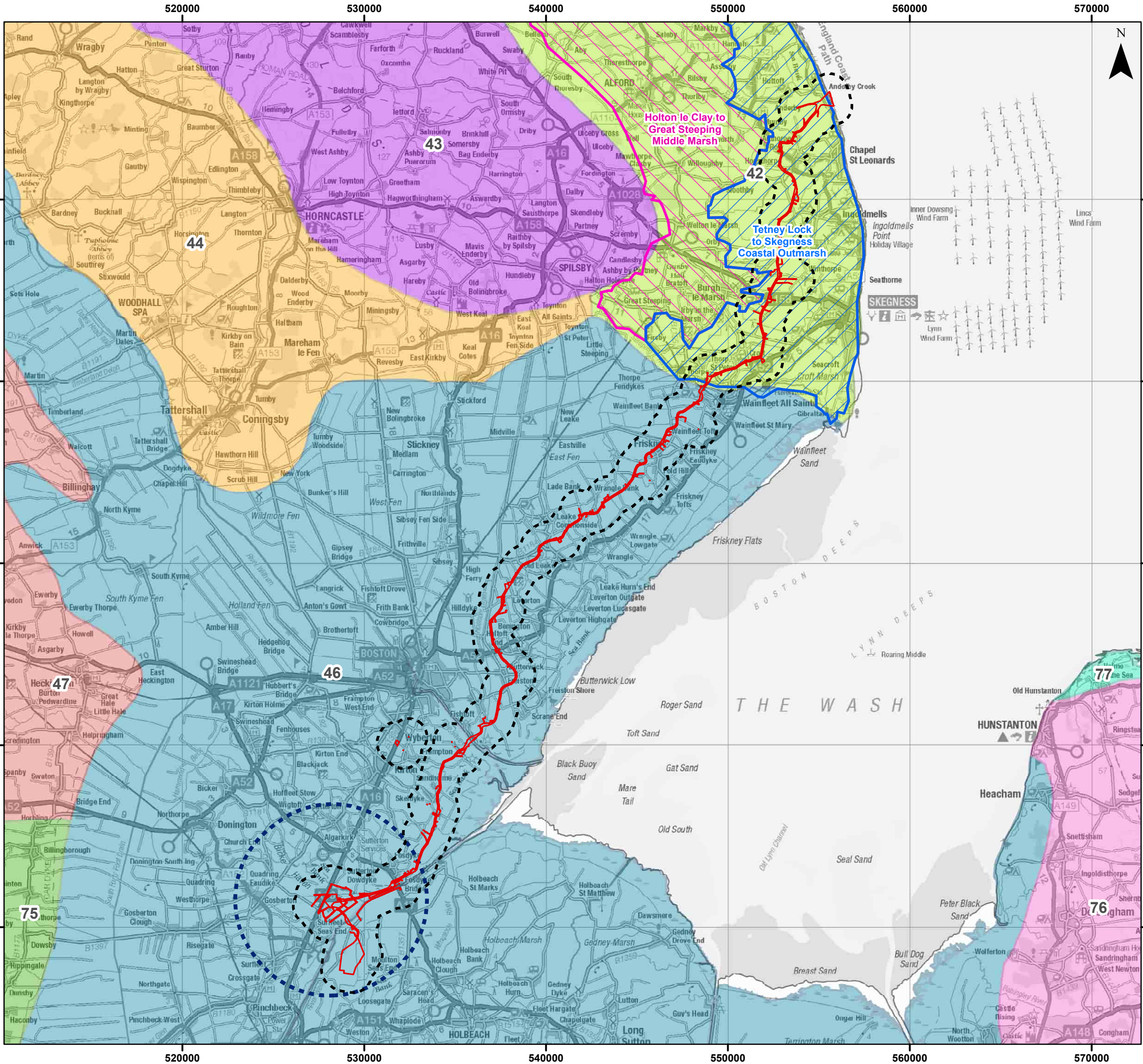
Scale: 1:40,000 A3 Page Size

Environmental Statement Version 2
Examination Update

OnSS Screened ZTV with Viewpoints
(Existing Screening)
Figure 28.6

- Viewpoints
- 1 - Marsh Lane Manor House
 - 2 - A16 near Marsh Lane junction
 - 3 - A16 near Gosberton Bank junction
 - 4 - Macmillan Way near Ship Inn
 - 5 - Macmillan Way near Welland House Farm
 - 6 - Reservoir Road, Surfleet Seas End
 - 7 - Wragg Marsh, Marsh Road
 - 8 - Cook's Road, Gosberton Marsh
 - 9 - Cunsdike Lane, Gosberton Marsh
 - 10 - Willow Farm, Sutterton Dowdyke
 - 11 - Gosberton





Legend

- Order Limits
- Order Limits 1km Study Area
- OnSS Site 5km Study Area
- National Landscape Character Areas**
 - 42 - Lincolnshire Coast and Marshes
 - 43 - Lincolnshire Wolds
 - 44 - Central Lincolnshire Vale
 - 46 - The Fens
 - 47 - Southern Lincolnshire Edge
 - 75 - Kesteven Uplands
 - 76 - North West Norfolk
 - 77 - North Norfolk Coast
- East Lindsey District Landscape Character Areas**
 - Holton le Clay to Great Steeping Middle Marsh
 - Tetney Lock to Skegness Coastal Outmarsh

Sources:
© Natural England copyright. Contains Ordnance Survey data © Crown copyright and database right 2024. Contains public sector information licensed under the Open Government Licence v3.0. © East Lindsey Landscape Character Assessment 2011.



Coordinate System: British National Grid
0 2.5 5 10 Kilometres
Scale: 1:200,000 A3 Page Size

Environmental Statement Version 2
Examination Update
National Landscape Character Areas
Figure 28.7